



hydro  
meteo

Faculty of Civil Engineering,  
Department of Water Resources & Maritime Engineering  
Laboratory of Hydrology and Water Resources Management

8 aerial photos in the year of 2003. Climate scale 1:8.000

All the pictures concern the same region, i.e. the region of Arachthos Delta.

These pictures two by two correspond to pairs (there is a covering between them). The main aim is the creation of a Digital Soil Model in different temporal periods and to quantify the sediments (area and respective volume).

1 5 7 271418

18-09-03

H 1520 M

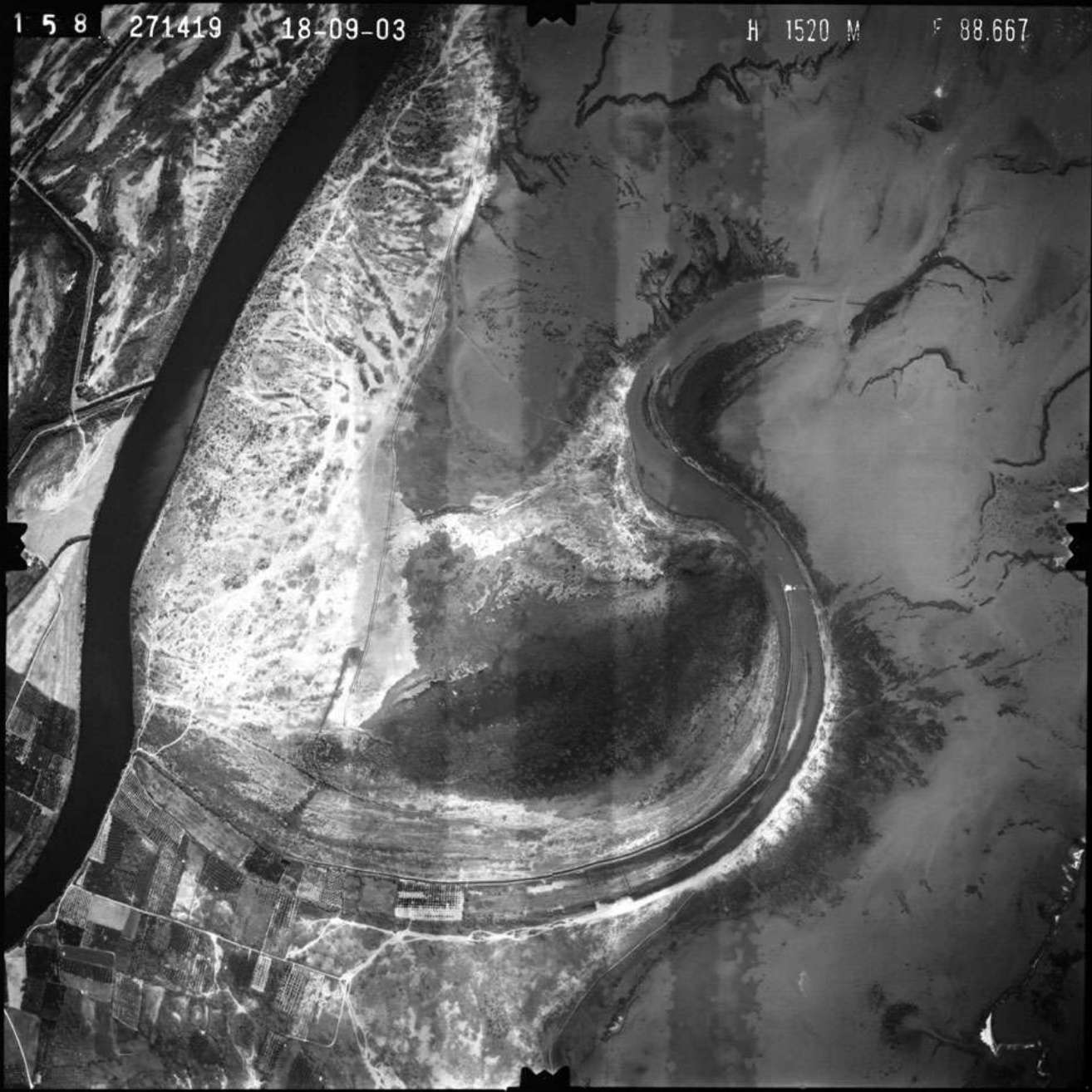
F 88.667



1 5 8 271419 18-09-03

H 1520 M

F 88.667



159

271420

18-09-03

H 1520 M

F 88.667



160 271421 18-09-03

H 1520 M

88.667




1 8 7 271448

18-09-03

H 1520 M

F 88.667




1 8 8 271449

18-09-03

H 1520 M

F 88.667




1 8 9 271450

18-09-03

H 1520 M

F 88.667





190 271451

18-09-03

H 1520 M

F 88.667

